

# Wiltshire Highways Maintenance Chippenham Area Board 2019 - 2023

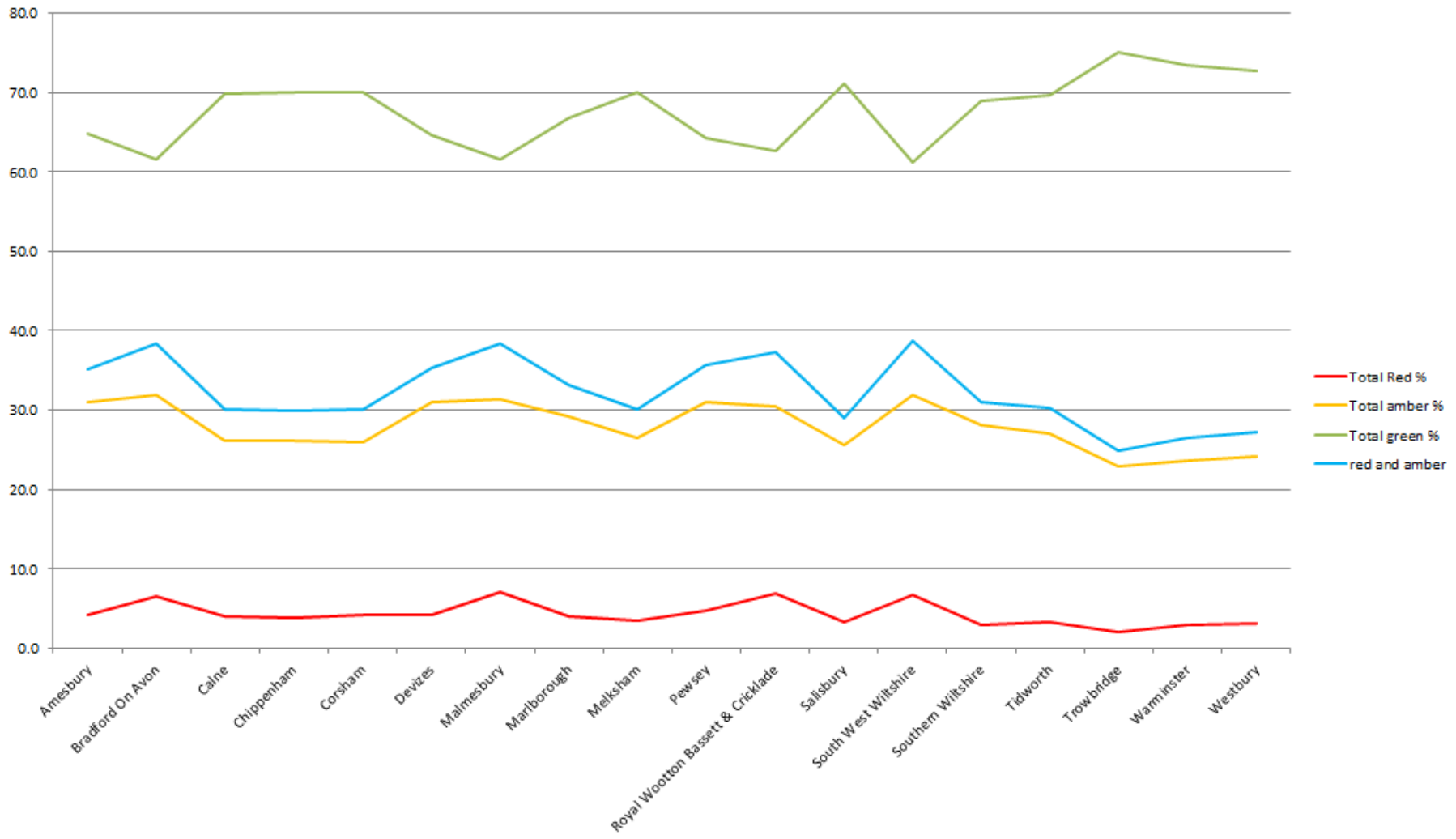


March 2019

CURRENT CONDITION BY AREA BOARD

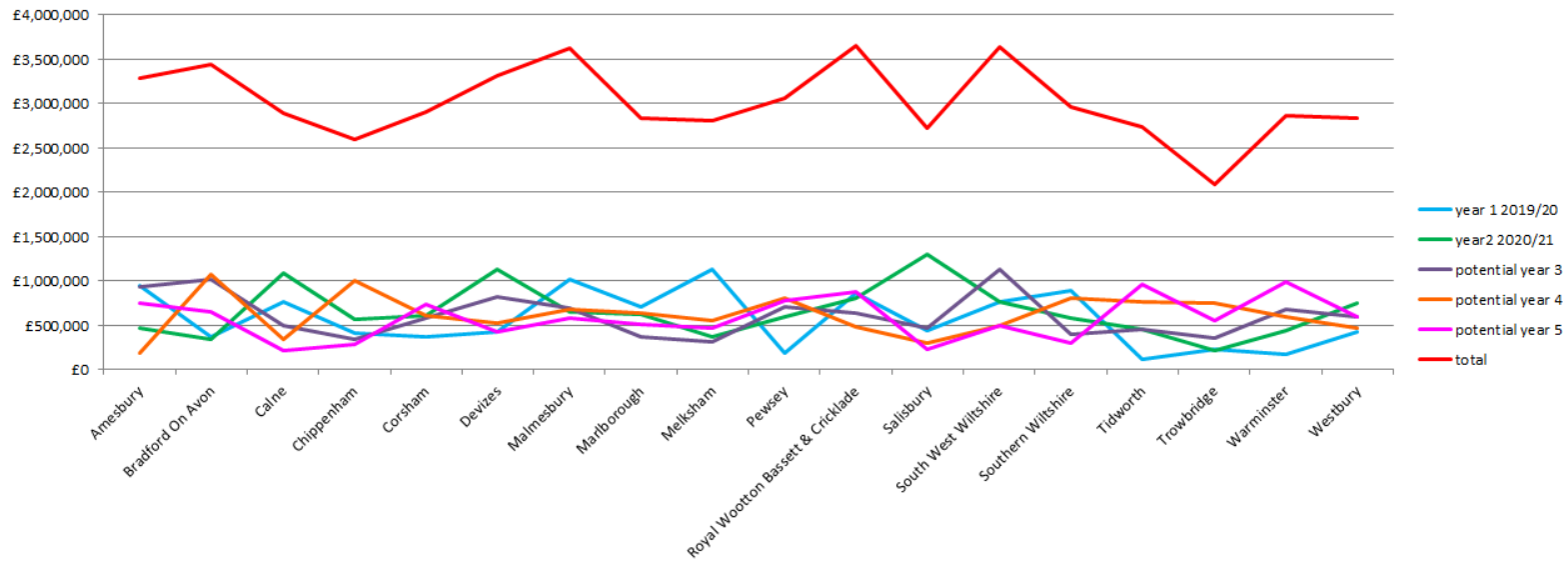
TOTAL LENGTH OF THE ADOPTED NETWORK REQUIRING MAINTENANCE

Red = requiring work now      Amber = requiring work very soon      Blue = total Red and Amber      Green = not requiring treatment within the next few years

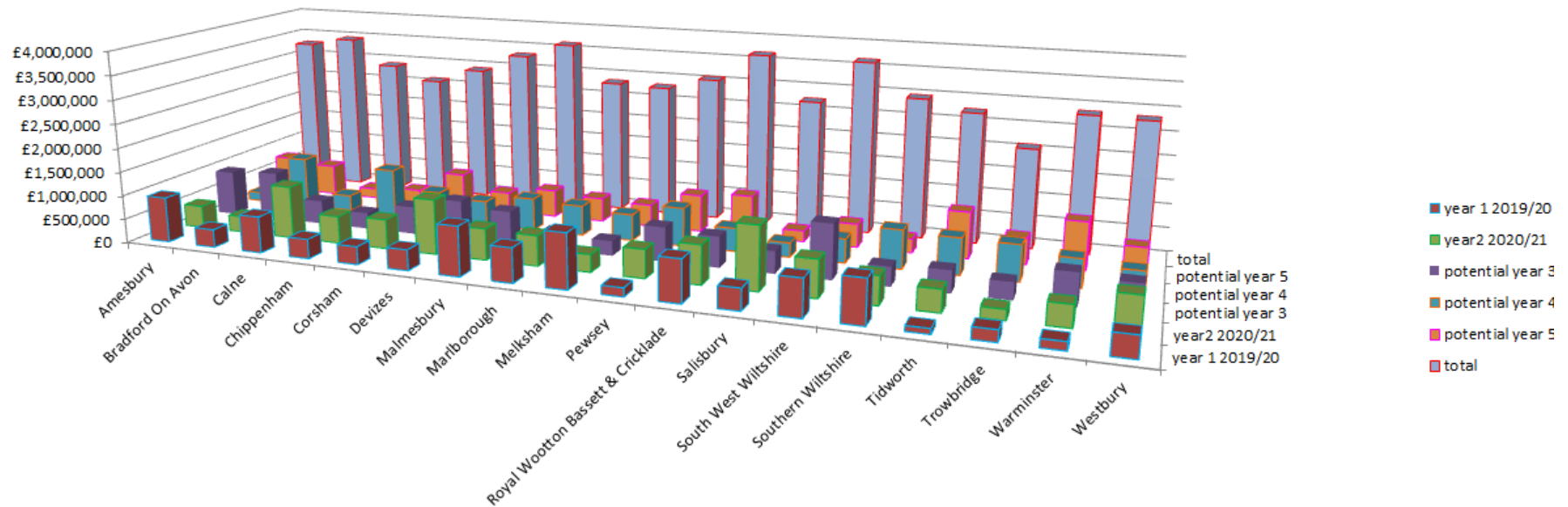


needs

The budget has been allocated in accordance with the need for maintenance in each area board, spend will vary in each board area where substantial interventions are required.



Spend profile



	Amesbury	Bradford On Avon	Calne	Chippenham	Corsham	Devizes	Malmesbury	Marlborough	Melksham	Pewsey
year 1 2019/20	£939,854	£372,664	£756,486	£402,841	£369,374	£427,307	£1,021,460	£710,000	£1,121,644	£179,614
year2 2020/21	£464,617	£338,694	£1,092,637	£569,240	£611,695	£1,135,203	£648,794	£626,032	£360,881	£586,336
potential year 3	£936,905	£1,011,484	£497,742	£342,066	£580,406	£812,893	£696,000	£364,490	£307,395	£709,027
potential year 4	£188,128	£1,070,833	£333,492	£1,008,116	£610,000	£516,847	£680,000	£631,845	£553,138	£800,000
potential year 5	£750,000	£650,000	£209,643	£275,850	£740,000	£419,866	£576,628	£503,251	£463,214	£780,000
total	£3,279,504	£3,443,675	£2,890,000	£2,598,113	£2,911,475	£3,312,116	£3,622,882	£2,835,618	£2,806,272	£3,054,977

	Royal Wootton Bassett & Cricklade	Salisbury	South West Wiltshire	Southern Wiltshire	Tidworth	Trowbridge	Warminster	Westbury	total
year 1 2019/20	£865,485	£438,642	£759,052	£888,085	£107,343	£230,865	£166,518	£430,377	£10,187,611
year2 2020/21	£798,401	£1,297,800	£763,473	£576,393	£450,030	£210,600	£439,452	£744,367	£11,714,645
potential year 3	£636,729	£460,925	£1,127,228	£397,967	£455,528	£355,284	£671,490	£591,023	£10,954,582
potential year 4	£487,199	£300,000	£500,168	£800,424	£758,019	£741,906	£587,426	£471,546	£11,039,087
potential year 5	£870,432	£230,716	£490,954	£292,659	£965,347	£544,000	£990,772	£590,000	£10,343,332
total	£3,658,246	£2,728,083	£3,640,875	£2,955,528	£2,736,267	£2,082,655	£2,855,658	£2,827,313	£54,239,257

The current spend profile has been as closely matched to the needs graph some area boards such as Trowbridge have not had their full year 5 commitment, the spend profile and schemes will be reviewed annually.

The following pages detail the schemes that have been considered in the 5year plan,

## CHIPPENHAM AREA BOARD

FF= FUTURE FUNDED

Road number	lifecycle number	General description	Description from	Description to	Treatment	Length	Year
C365	CHIP_19_0001	HIGH STREET CHIPPENHAM	THE BRIDGE	MARKET STREET	SURFACING	200	2019/20
U2731	CHIP_19_0002	SADLERS MEAD (SPINE)	STATION HILL/COCKLEBURY ROAD	DOWNHAM MEAD	MICROASPHALT	690	2019/20
UC	CHIP_19_0003	THE PADDOCKS, CHIPPENHAM			INLAY	270	2019/20

B4039	CHIP_20_0001	SD0438 - B4039 THE GIBB	30 MPH WEST	30 MPH EAST	SURFACE DRESSING	820	2020/21
B4039	CHIP_20_0002	SD0437 - B4039 BURTON	40 MPH WEST	40 MPH EAST	SURFACE DRESSING	920	2020/21
A420	CHIP_20_0003	SD0411 - A420 BRISTOL ROAD/MARSHFIELD ROAD	BYTHEBROOK	PARKLANE JUNCTION (ONE WAY GYRATORY)	SURFACE DRESSING	1140	2020/21
A4	CHIP_20_0004	SD0408 - A4 PEW SHAM WAY AND LONDON ROAD, CHIPPENHAM	CANAL ROAD	40/50 RESTRICT LONDON ROAD	SURFACE DRESSING	3820	2020/21
UC	CHIP_20_0005	GLADSTONE ROAD PART AND TIMBER STREET CHIPPENHAM	ANGEL HOTEL JOINT	MARKET PLACE	SURFACING		2020/21

	CHIP_21_0001	HILL CORNER ROAD	B4158 MALMESBURY ROAD	B4069 LANGLEY ROAD	SURFACING	1160	2021/22
UC	CHIP_21_0002	WOOD LANE, CHIPPENHAM			SURFACE TREATMENT	682	2021/22
UC	CHIP_21_0003	PLANTATION ROAD, CHIPPENHAM			SURFACE TREATMENT	327	2021/22
UC	CHIP_21_0004	GREENWAY LANE 102-132, CHIPPENHAM			SURFACE TREATMENT	100	2021/22
UC	CHIP_21_0005	CONISTON ROAD, CHIPPENHAM			SURFACE TREATMENT	409	2021/22
UC	CHIP_21_0006	COCKLEBURY LANE, CHIPPENHAM			SURFACE TREATMENT	470	2021/22
UC	CHIP_21_0007	ST MARYS ST/EMERY LANE, CHIPPENHAM			SURFACING	463	2021/22
UC	CHIP_21_0008	PEW HILL SERVICE ROAD, CHIPPENHAM			SURFACING	80	2021/22
UC	CHIP_21_0009	KILVERTS CLOSE, CHIPPENHAM			SURFACING	80	2021/22

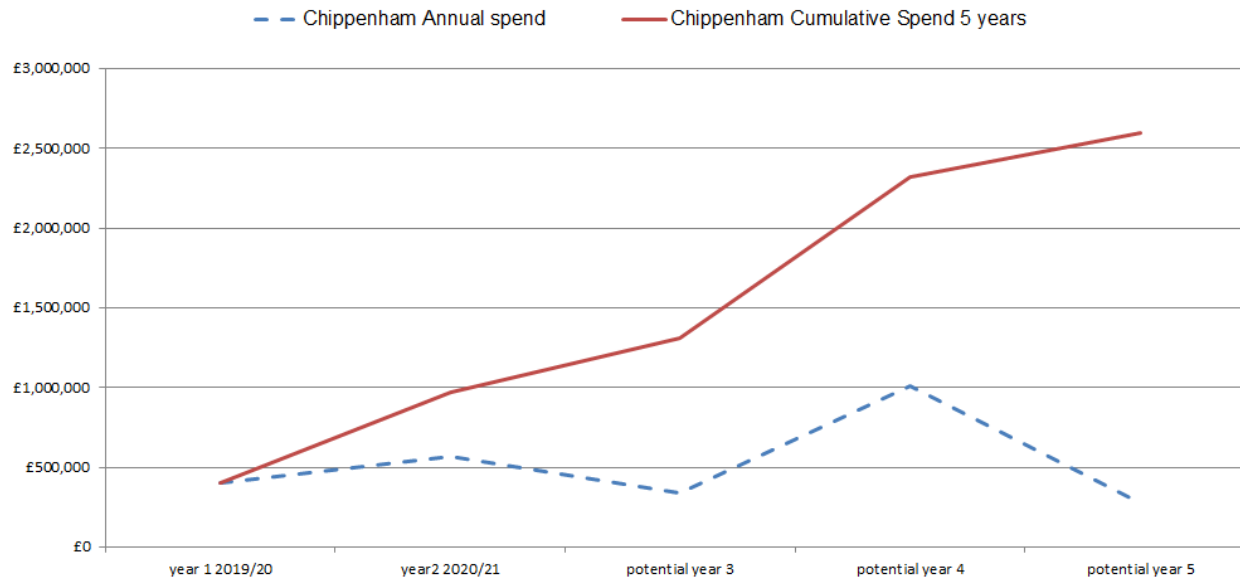
UC	CHIP_21_0010	CUTTLE LANE, BIDDESTONE			SURFACING	145	2021/22
UC	CHIP_21_0011	MINSTER WAY, CHIPPENHAM (CARRIAGEWAY REPAIRS)			CARRIAGEWAY REPAIRS	35	2021/22

UC	CHIP_22_0001	BERKLEY CLOSE, CHIPPENHAM			SURFACE TREATMENT	111	2022/23
UC	CHIP_22_0002	WILLOW GROVE, CHIPPENHAM			SURFACING	42	2022/23
UC	CHIP_22_0003	THE OAKS, CHIPPENHAM			SURFACING	72	2022/23
UC	CHIP_22_0004	OLD ROAD/UNION ROAD, CHIPPENHAM			SURFACING	209	2022/23
A4	CHIP_22_0005	BRIDGE CENTRE GYRATORY ROUNDABOUT			SURFACING		2022/23
UC	CHIP_22_0006	BURLEAZE, CHIPPENHAM			SURFACE TREATMENT	180	2022/23
UC	CHIP_22_0007	WESTBROOK CLOSE, CHIPPENHAM			SURFACING	183	2022/23
UC	CHIP_22_0008	QUEENS CRESCENT, CHIPPENHAM (CARRIAGEWAY REPAIRS)			CARRIAGEWAY REPAIRS	115	2022/23

UC	CHIP_23_0001	WESTMEAD LANE, CHIPPENHAM			SURFACING	154	2023/24
UC	CHIP_23_0002	CARNARVON CLOSE, CHIPPENHAM			SURFACE TREATMENT	110	2023/24
UC	CHIP_23_0003	PARKFIELDS, CHIPPENHAM (CARRIAGEWAY REPAIRS)			CARRIAGEWAY REPAIRS	31	2023/24
UC	CHIP_23_0004	CLIFT AVENUE, CHIPPENHAM			SURFACING	97	2023/24
UC	CHIP_23_0005	CANTERBURY STREET, CHIPPENHAM (CARRIAGEWAY REPAIRS)			SURFACING	250	2023/24
UC	CHIP_23_0006	BATH ROAD, CHIPPENHAM (BRIDGE CENTRE TO TOWN BRIDGE)			SURFACING	363	2023/24

UC	REQUIRES REVIEW	BIRCH GROVE, CHIPPENHAM (CARRIAGEWAY REPAIRS)			CARRIAGEWAY REPAIRS	267	FF
UC	REQUIRES REVIEW	BATH ROAD INDUSTRIAL ESTATE, CHIPPENHAM (CARRIAGEWAY REPAIRS)			CARRIAGEWAY REPAIRS	326	FF
UC	REQUIRES REVIEW	SOUTHMEAD/STOCKWOOD, CHIPPENHAM			SURFACING	506	FF

UC	REQUIRES REVIEW	ROWDEN LANE, CHIPPENHAM			SURFACING	81	FF
UC	REQUIRES REVIEW	LOYALTY STREET, CHIPPENHAM			SURFACING	312	FF
UC	REQUIRES REVIEW	LONDON ROAD SERVICE ROAD, CHIPPENHAM (HARDENS MEAD)			SURFACING	255	FF
UC	REQUIRES REVIEW	LADYFIELD ROAD, CHIPPENHAM			SURFACING	809	FF
UC	REQUIRES REVIEW	LACKHAM CIRCUS, CHIPPENHAM			SURFACING	44	FF
UC	REQUIRES REVIEW	HARDENS MEAD, CHIPPENHAM			SURFACING	811	FF
UC	REQUIRES REVIEW	FOUNDRY LANE, CHIPPENHAM			SURFACING	85	FF
UC	REQUIRES REVIEW	CONWAY ROAD, CHIPPENHAM			SURFACING	186	FF
A420	REQUIRES REVIEW	A420 BROAD LANE ALLINGTON TO BUMPERS FARM			TBC	1551	FF

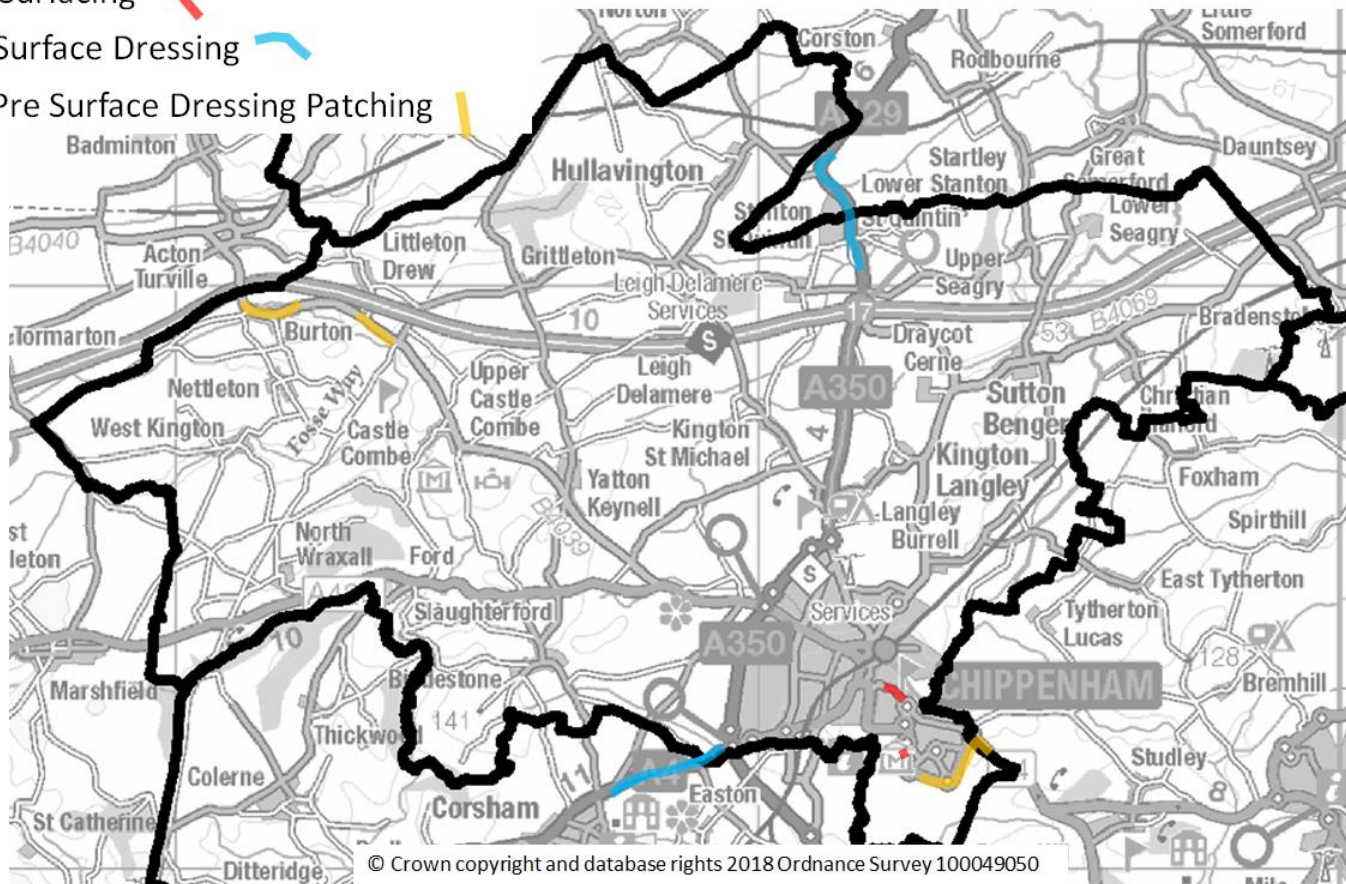


	Chippenham Annual spend	Chippenham Cumulative Spend 5 years
year 1 2019/20	£402,841	£402,841
year 2 2020/21	£569,240	£972,081
potential year 3	£342,066	£1,314,147
potential year 4	£1,008,116	£2,322,263
potential year 5	£275,850	£2,598,113
total	£2,598,113	

# CHIPPENHAM AREA BOARD 2019/20

## OVERVIEW

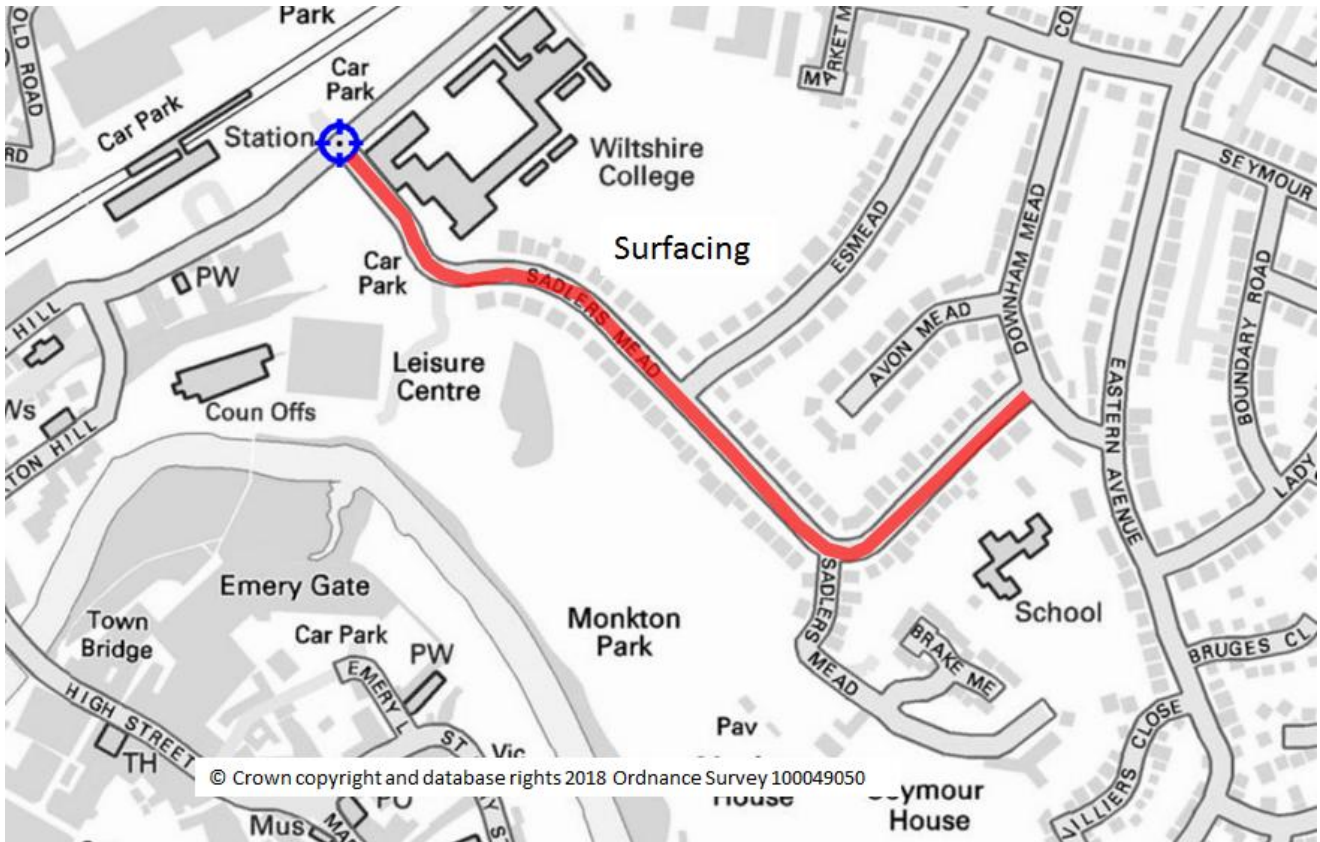
- Surfacing 
- Surface Dressing 
- Pre Surface Dressing Patching 





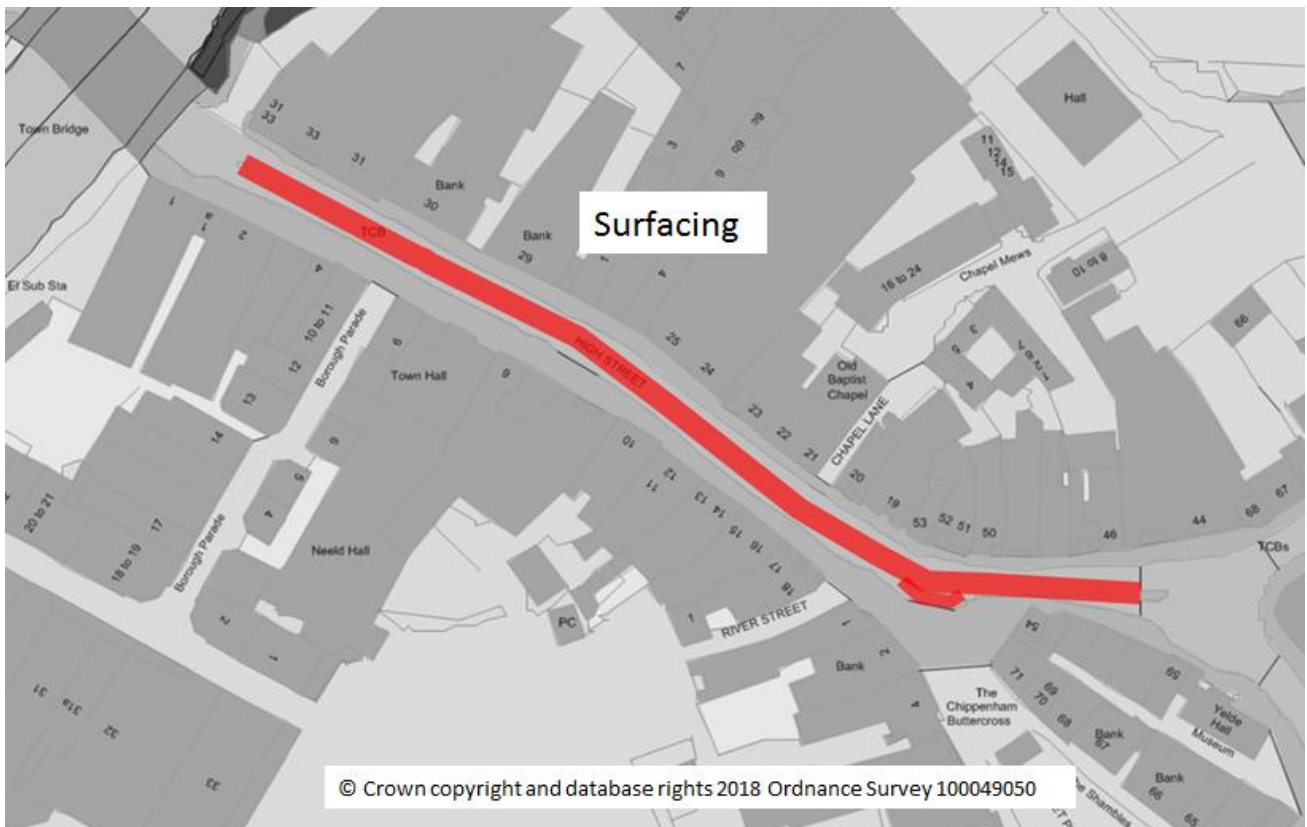
# SADLERS MEAD (SPINE) FROM STATION HILL/COCKLEBURY ROAD TO DOWNHAM MEAD

Length 690m , minor patch Micro

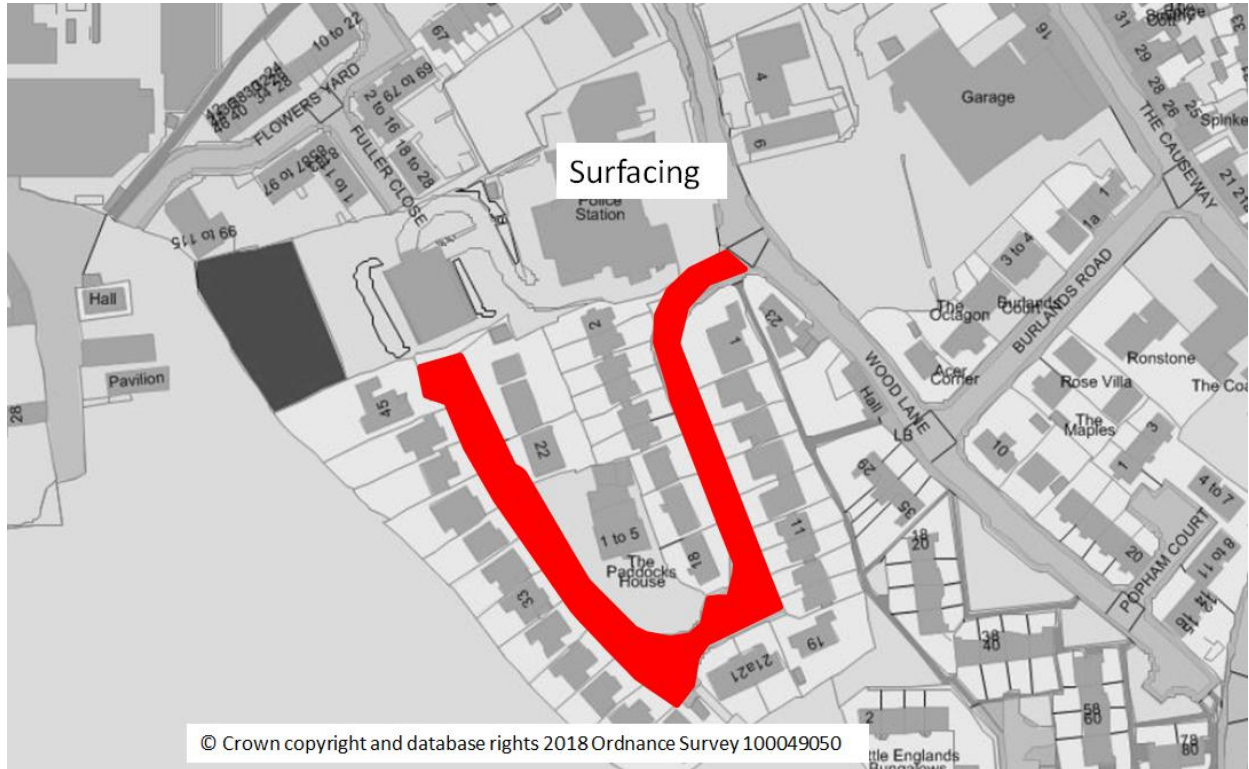


# CHIPPENHAM HIGHSTREET

Length 200m Coloured surfacing / Matrix and associated civils



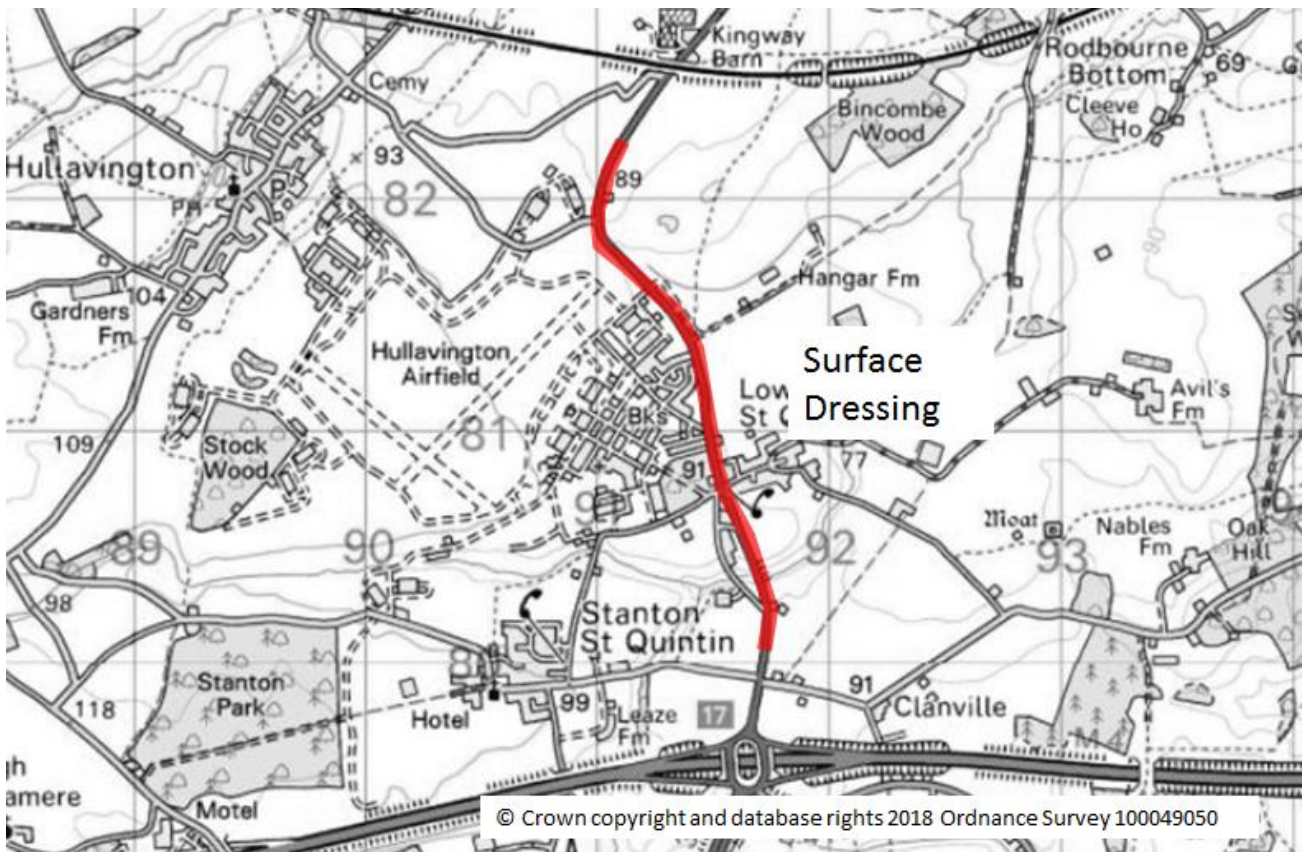
## THE PADDOCKS



## SURFACE DRESSING Part area Board

**A429 NORTH OF M4 STANTON ST QUINTIN AREA FARM ENTRANCE JOINT PAST SNACK LAYBY TO JOINT NORTH OF KARTING ENTRANCE**

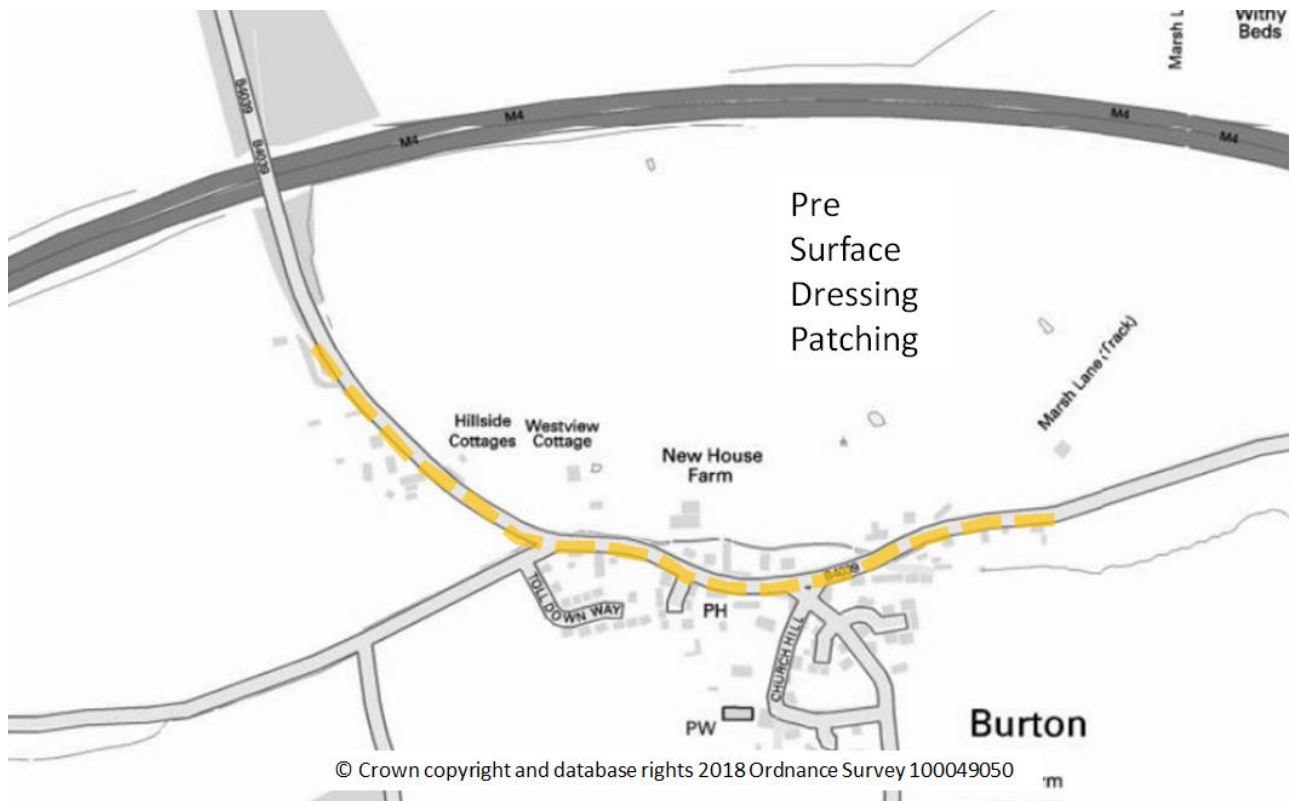
Length 2500m



## CHIPPENHAM PRE SURFACE DRESSING PATCHING FOR 2020/21 SURFACE DRESSING SITES

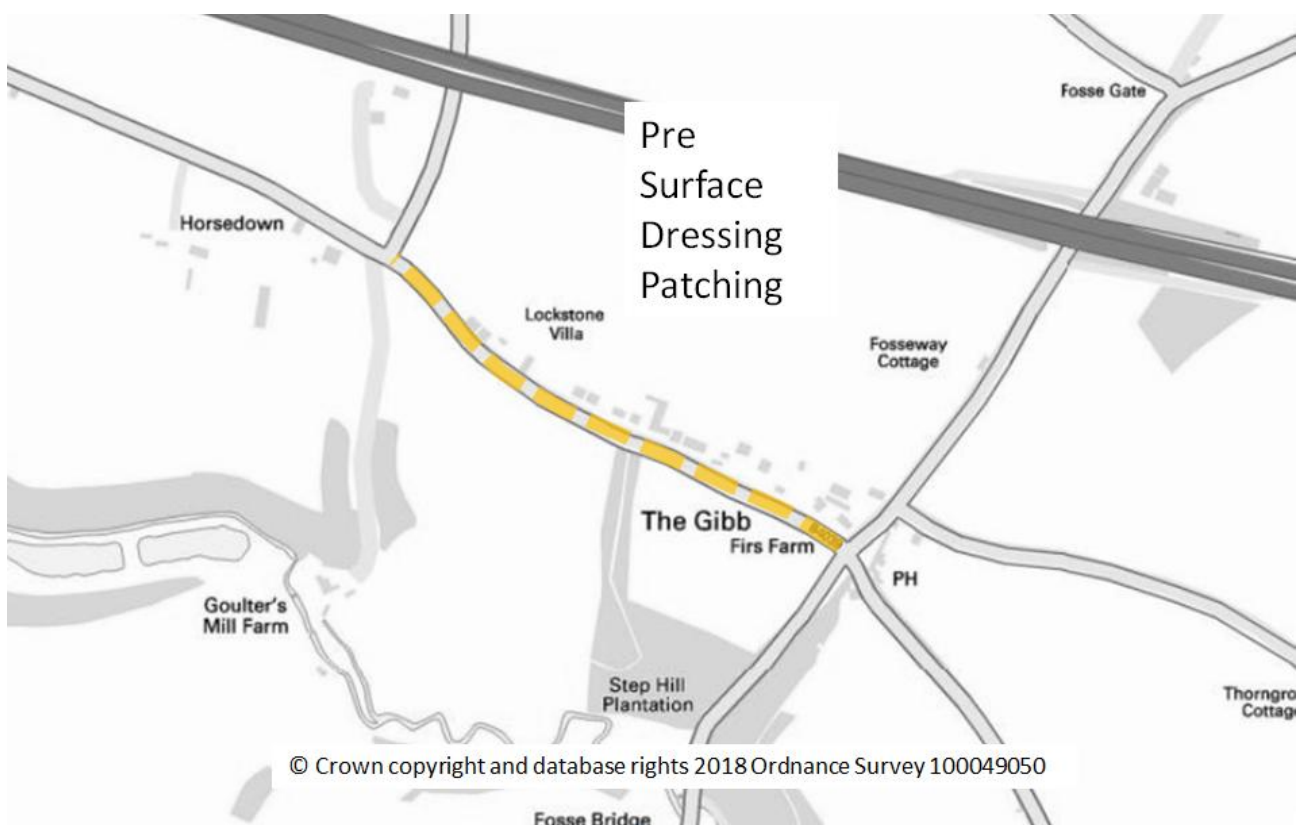
### B4039 40 MPH WEST TO 40 MPH (BURTON)

Length 920m, Patching at various locations as required, deep patching and carriageway level reduction to assist in alleviating flooding issues



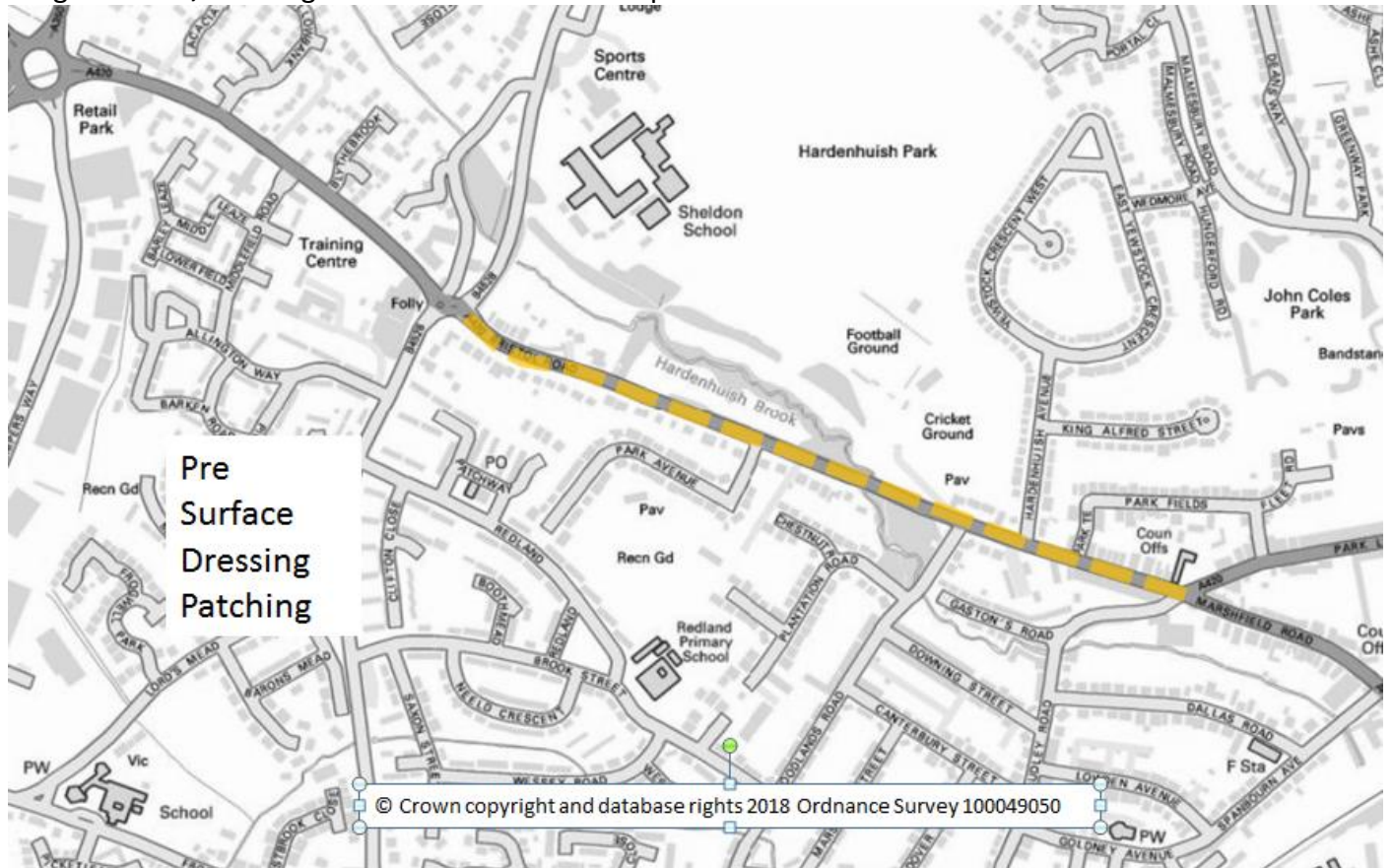
### B4039 30 MPH NW TO 30 MPH (THE GIBB)

Length 820m, Patching at various locations as required



**A420 BRISTOL ROAD/MARSHFIELD ROAD FROM BYTHEBROOK TO PARKLANE JUNCTION (ONE WAY GYRATORY)**

Length 1140m, Patching at various locations as required



**A4 PEWSHAM WAY AND LONDON ROAD (WESTMEAD ROUNDABOUT TOWARDS DERRY HILL SOUTH EAST TO 40/50 MPH) CHIPPENHAM (NOT INC RBTS)**

Length 3820m, Patching at various locations as required

